

Wiltshire Highways

Maintenance Programme

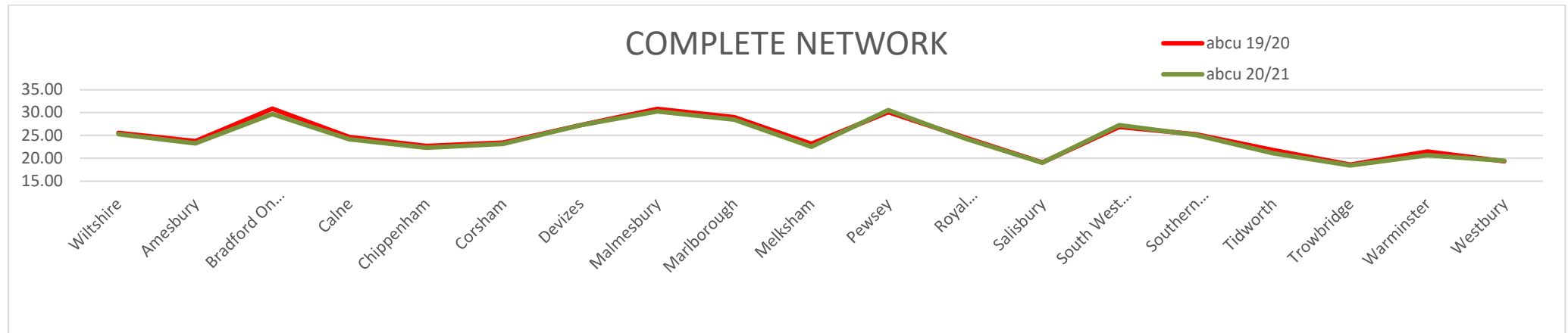
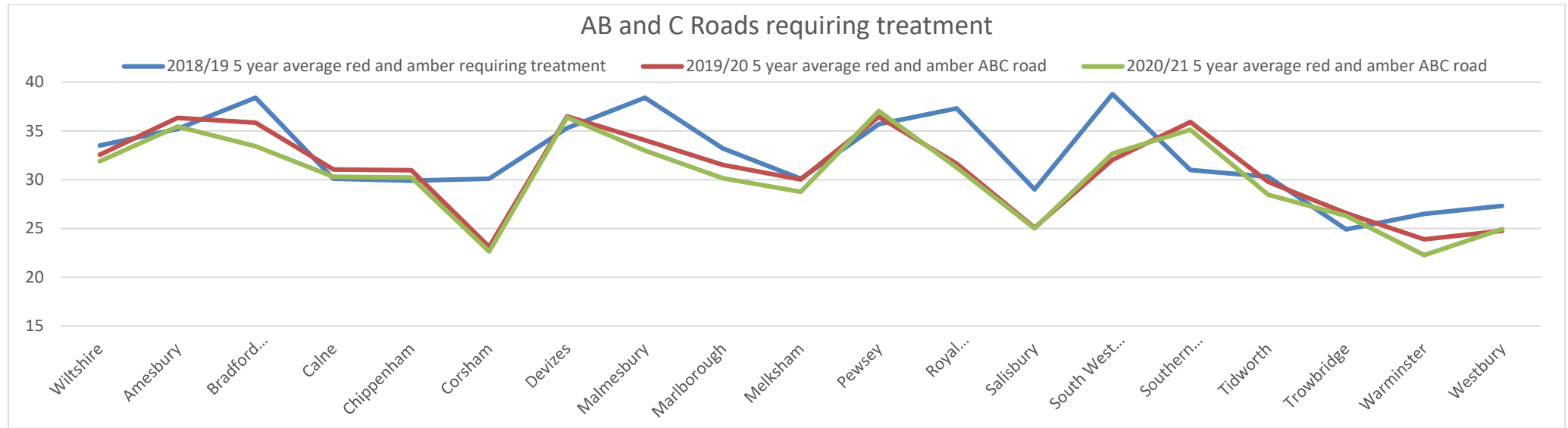
2022/23 – 2026/27

Devizes Area Board

First rev

CURRENT CONDITION BY AREA BOARD

TOTAL % OF THE ADOPTED NETWORK REQUIRING MAINTENANCE



A 5 year average is used to monitor the condition of the network due to the surveying regime of undertaking a 50% network length

The graphs show that even with a deteriorating network the targeted maintenance schemes are generally improving the overall condition of the roads within Wiltshire, a rolling 5 year programme and funding process is designed to allocate resources to those areas with a higher percentage of poor roads based on their network length.

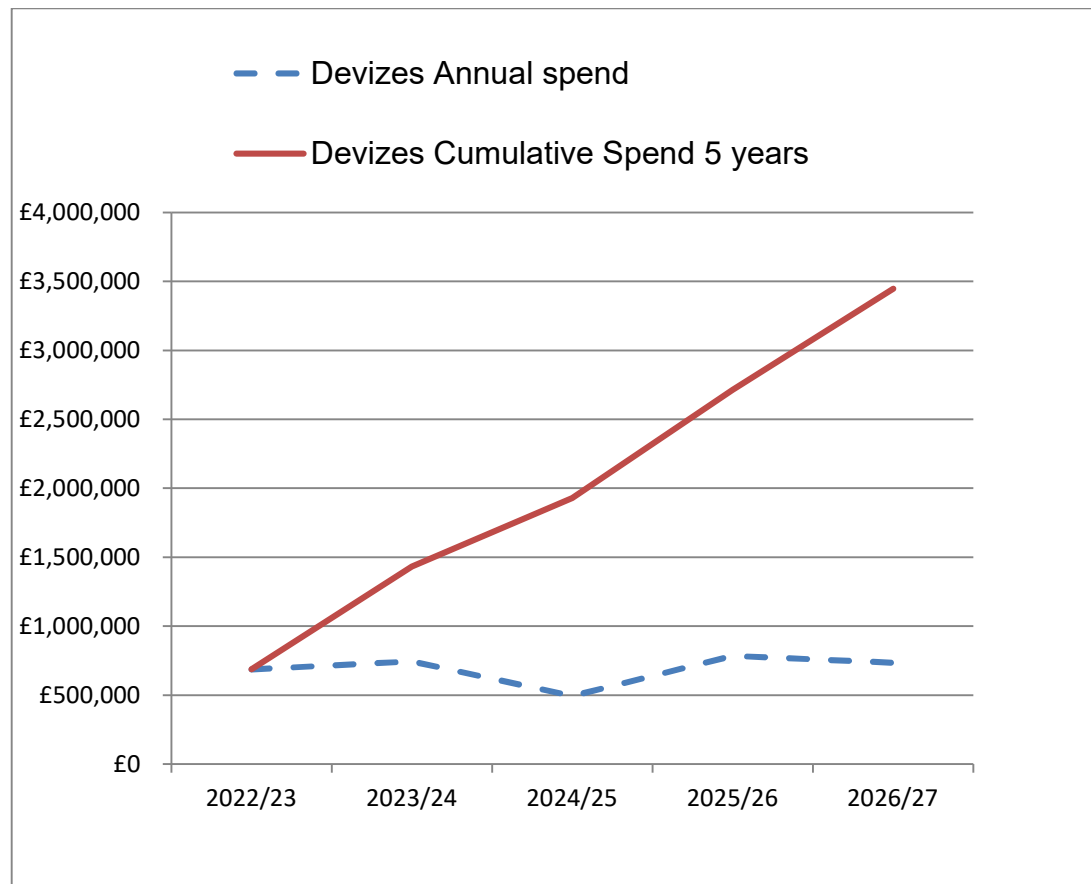
The target is for all area boards to be at the same low level of around 20% of the network requiring some form of maintenance

Spend profile

	Devizes Annual spend	Devizes Cumulative Spend 5 years
2022/23	£687,141	£687,141
2023/24	£745,759	£1,432,900
2024/25	£495,000	£1,927,900
2025/26	£785,000	£2,712,900
2026/27	£735,000	£3,447,900
total	£3,447,900	

£3,376,918 average 5-year Wiltshire area board budget

CONDITION 5-year average red and amber requiring treatment	Wiltshire	Devizes
AB and C roads 2018/19	33.5	35.3
AB and C roads 2019/20	32.57	36.51
AB and C roads 2020/21	31.90	36.39
2019/20 Unclassified	18.50	17.90
2020/21 Unclassified	18.60	18.05



The following pages detail the schemes that have been considered in the 5year plan,

Note some schemes have a Melksham lifecycle number due to recent area changes

DEVIZES AREA BOARD

Road number	lifecycle number	General description	Description from	Description to	Treatment	Length	Year
UC006108	DEVI_22_002	COMMERCIAL ROAD DEVIZES	COUCH LANE	NEW PARK RO	SURFACING	320	2022/23
UC006001	DEVI_22_003	HARTMOOR ROAD DEVIZES PART	BROADLEAS PARK	END OF ADOPTED EXTENT	OVERLAY	530	2022/23
UC	DEVI_22_004	MEADOW DRIVE DEVIZES	BRICKLEY LANE	END OF BOTH SPURS	MICRO ASPHALT	360	2022/23
UC996103	DEVI_22_005	SALISBURY STREET DEVIZES	AVON ROAD	A361N BATH ROAD	SURFACING	120	2022/23
UC	DEVI_22_006	VICTORIA ROAD	NEW PARK ROAD	PARK ROAD AND END INC CIRCLE AND SPUR	MICRO ASPHALT	550	2022/23
UC996102	DEVI_22_007	BEAUCLERC STREET DEVIZES	AVON ROAD	A361N BATH ROAD	SURFACING	120	2022/23
UC	DEVI_22_008	SEDFIELD GARDENS	VICTORIA ROAD	END	SURFACING	600	2022/23
UC	DEVI_23_001	KINGS ROAD EASTERTON			SURFACE DRESSING	690	2022/23
B3098	DEVI_24_005a	HIGH STREET EASTERTON AND MARKET LAVINGTON phase 1	FROM AND INCLUDING SOUTHCLIFF BUSINESS PARK RBT	NORTH DERESTRICT / 30 RESTRICT	SURFACING	600	2022/23
UC	DEVI_23_007	SANDS LANE ROWDE	COCK ROAD ROWDE	END OF ADOPTED EXTENT	SURFACING	215	2022/23

A360	DEVI_24_008a	HIGH STREET LITTLETON PANNEL REQUIRES PHASING	WHITESTREET	B3098 CHEVERELL ROAD	SURFACING	740	2023/24
C255	DEVI_23_003	COCK ROAD, ROWDE			SURFACE DRESSING	329	2023/24
A342	DEVI_23_005	A342 CONOC	B3098	CONOC TURN	SURFACING	860	2023/24
C242	DEVI_23_006	BERHILLS LANE	SELLS GREEN	COCK ROAD	SURFACE DRESSING	850	2023/24

UC046001	DEVI_24_004	UNCLASSIFIED ECHILAMPTON ACCESS TO SANDACRES ETC	C60 NR WAYSIDE FARM	THE GREEN	SURFACING	250	2023/24
A361	MELK_23_006	SEEND FORK TO FOX HANGERS	SEEND FORK	FOX HANGERS	SURFACING	1320	2023/24
C218	MELK_23_008	BULKINGTON HIGH STREET	FIELD ACCESSES TO WEST OF MANOR FARM, BULKINGTON	WEST OF BULKINGTON VILLAGE	REQUIRES REVIEW	1090	2023/24

UC	DEVI_24_002	ROWDE COURT ROAD AND SPURS, SANDS CLOSE, ELM CLOSE, WALNUT, MATTHEW CLOSE AND GARAGE AREA ROWDE	SANDS LANE	MARSH LANE	MICRO ASPHALT	360	2024/25
UC	DEVI_24_003	BLACKBERRY LANE POTTERNE SPINE	THE BUTTS	END INC SPURS	MICRO ASPHALT	550	2024/25
B3098	DEVI_24_005 b	HIGH STREET EASTERTON AND MARKET LAVINGTON phase 2	FROM AND INCLUDING SOUTHCLIFF BUSINESS PARK RBT	NORTH DERESTRICT / 30 RESTRICT	SURFACING	600	2024/25
UC005309	DEVI_24_006	DUCK STREET (WEST LAVINGTON)	CHURCH STREET WEST LAVINGTON	STIBB HILL WEST LAVINGTON	SURFACING	260	2024/25
UC005204	DEVI_24_007	RUTTS LANE	CHURCH STREET WEST LAVINGTON	STIBB HILL WEST LAVINGTON	SURFACING	330	2024/25
A360	DEVI_24_008 b	HIGH STREET LITTLETON PANNEL	ORCHARD PLACE	B3098 CHEVERELL ROAD	SURFACING	510	2024/25
C378	DEVI_24_009	WICK LANE	A360	MINI RBT	CARRIAGEWAY REPAIRS	433	2024/25
UC	DEVI_25_004	BRIDEWELL STREET / HARE AND HOUNDS STREET DEVIZES	LONG STREET	SOUTHBROOM ROAD DEVIZES	CARRIAGEWAY REPAIRS	270	2024/25

A342	DEVI_25_001	ST EDITHS MARSH, BROMHAM	HORSELANE FARM	YARD LANE BROMHAM	CARRIAGEWAY REPAIRS	1200	2025/26
A361	DEVI_25_002	NEW PARK STREET INC MINI RBT MONDAY MKT	NORTHGATE STREET	MONDAY MARKET ST MINI	SURFACING	480	2025/26
A360	DEVI_25_003	A360 GORE CROSS TO RUTTS LANE	GORE CROSS	RUTTS LANE	SURFACE DRESSING	1970	2025/26
UC	DEVI_25_005	BROADLEAS PARK INC ALL SPURS	HARTMOOR ROAD	END INC SPURS	TBC	TBC	2025/26
A361	DEVI_25_006	LONDON ROAD DEVIZES	BRICKLEY LANE	COATE ROUND ROUNDABOUT	SURFACING	1090	2025/26

C244	MELK_25_010	C244 POULSHOT	TOWNSEND	CAEN HILL	SURFACE DRESSING	920	2026/27
C246	DEVI_23_002	COURT HILL, POTTERNE	COURTHILL FARM	A360	SURFACING	360	2026/27
A360	DEVI_26_001	A360 POTTERNE ROAD PART	APPX BROADLEASE ROAD	SOUTHGATE MINI	SURFACING	470	2026/27
A360	DEVI_26_002	A360 CHURCH STREET WEST LAVINGTON	WHITE STREET SURFACE JOINT	APPX HOUSE NO 23	SURFACING	320	2026/27
UC	DEVI_26_003	FIDDINGTON HILL MARKET LAVINGTON	FIDDINGTON CLAY	END ADJ HOUSE NO 3	SURFACING	245	2026/27
C50	DEVI_26_004	CHANDLERS LANE 30 MPH TO 30 MPH BISHOPS CANNINGS	SOUTHERN 30MPH	WEST END CROSSROADS	SURFACING	510	2026/27
C20	MELK_24_008	C20 WORTON TO BELL HILL	WORTON DERESTRICT	THE BELL PUBLIC HOUSE JUNCTION	SURFACE DRESSING	4520	2026/27

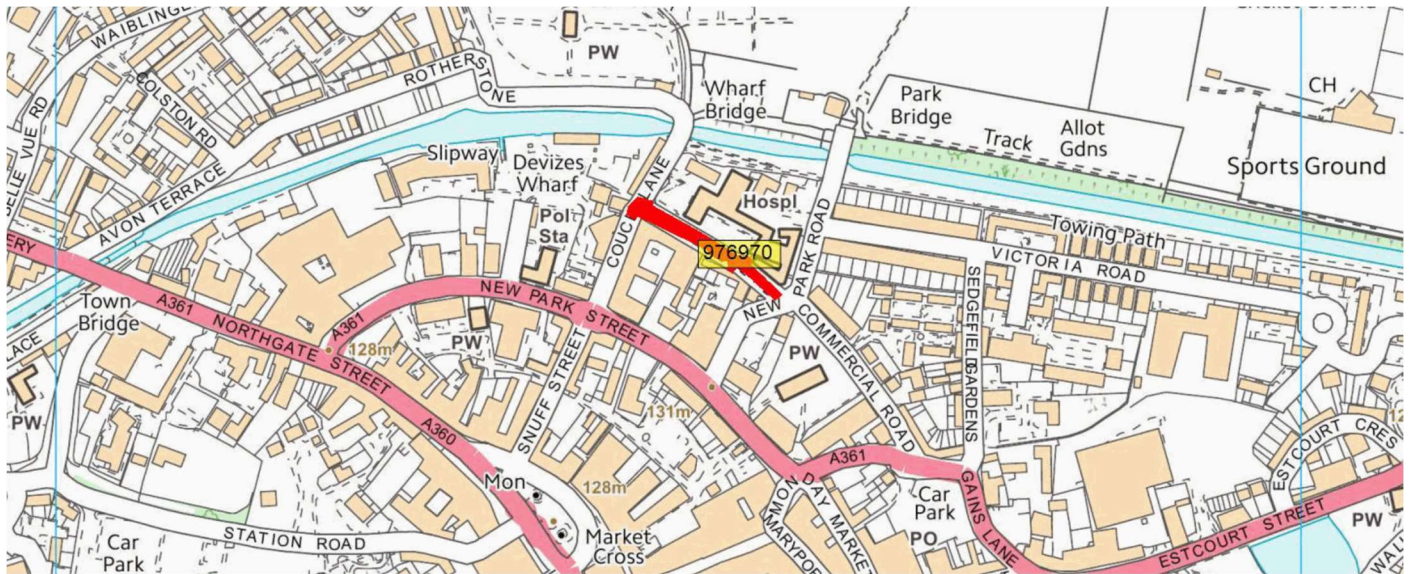
UC	DEVI_FF_001	SILVER STREET LANE CHITTOE	CHITTOE	END OF ADOPTION	SPECIALLIST SURFACING	560	FF
UC	DEVI_FF_002	LUTSEY FARM ACCESS	WORTON ROAD	FARM	SPECIALLIST SURFACING	250	FF
UC	DEVI_FF_003	SCHOOL LANE GREAT CHEVERELL PART	Little Cheverell	GREAT CHEVERELL	SPECIALLIST SURFACING	300	FF
A360	DEVI_FF_004	A360 SOUTHBROOM ROAD	SOUTHGATE MINI	NURSTEED RBT	Surfacing	420	FF
B3098	DEVI_FF_005	30 MPH TO 30 MPH ERLESTOKE	30 MPH TO 30 MPH ERLESTOKE	30 MPH TO 30 MPH ERLESTOKE	Surfacing	550	FF
B3098	DEVI_FF_006	B3098 URCHFONT	THE LODGE	WALNUT CLOSE	Surfacing	919	FF
A361	DEVI_FF_007	A361 NORTHGATE STREET	BELLEVIEW ROAD	NORTHGATE MINI	Surfacing	310	FF
A360	DEVI_FF_008	A360 POTTERNE ROAD PART THE WOODS	APPX ACCESS TO RANGEBOURNE MILL	HOUSE NUMBER 22	Surfacing	600	FF

5 YEAR PLAN SCHEME MAPS

Note where roads are being surface dressed they will be pre patched in the previous year

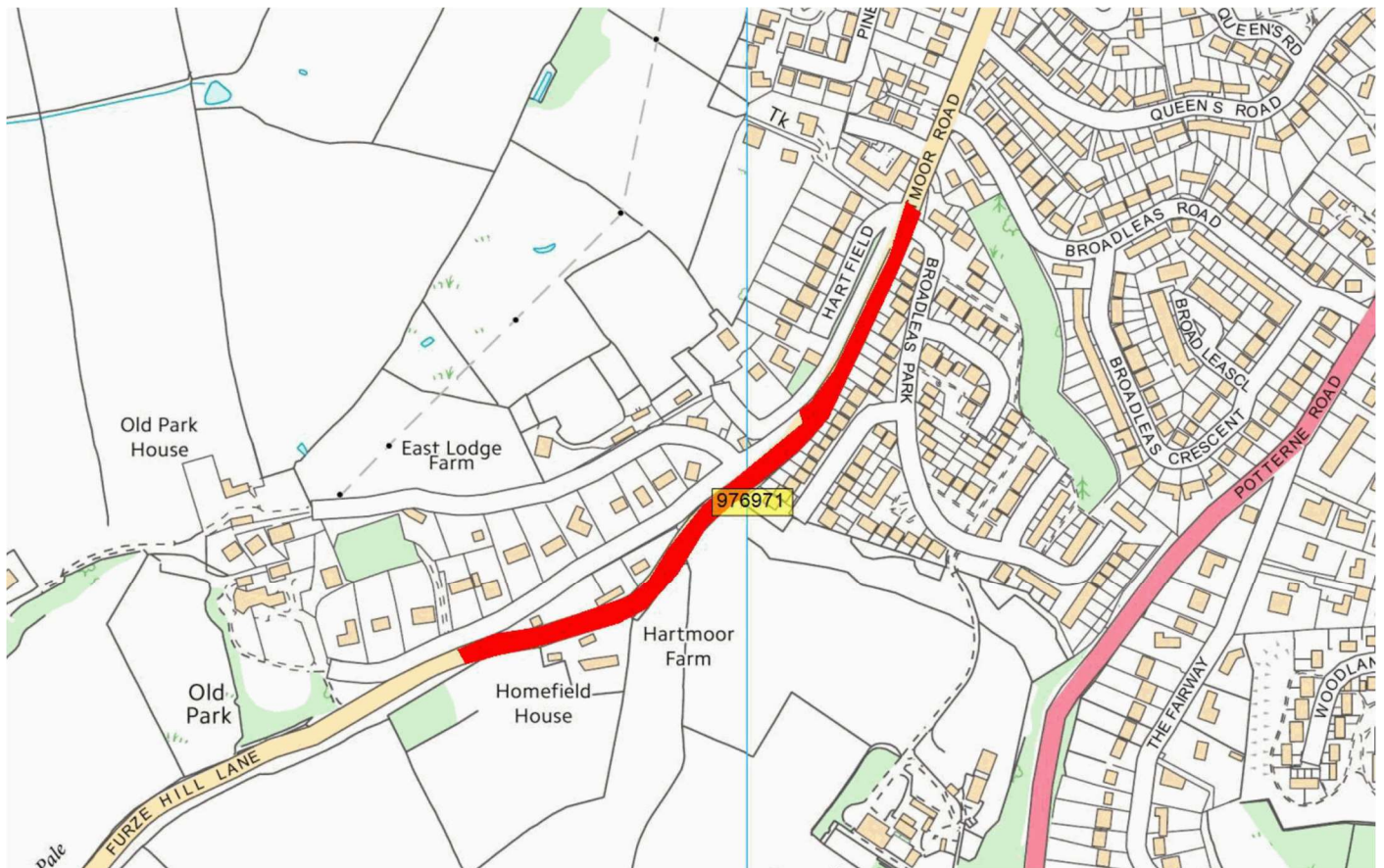
5 year plan 2022/23

COMMERCIAL ROAD DEVIZES SURFACING



HARTMOOR ROAD DEVIZES PART

OVERLAY



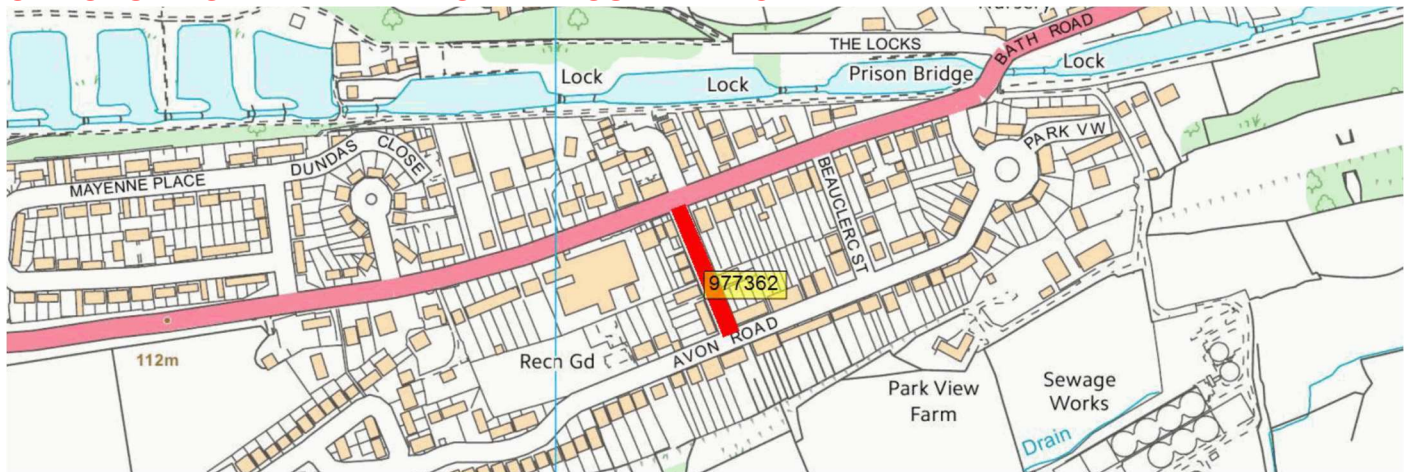
MEADOW DRIVE DEVIZES

MICRO ASPHALT



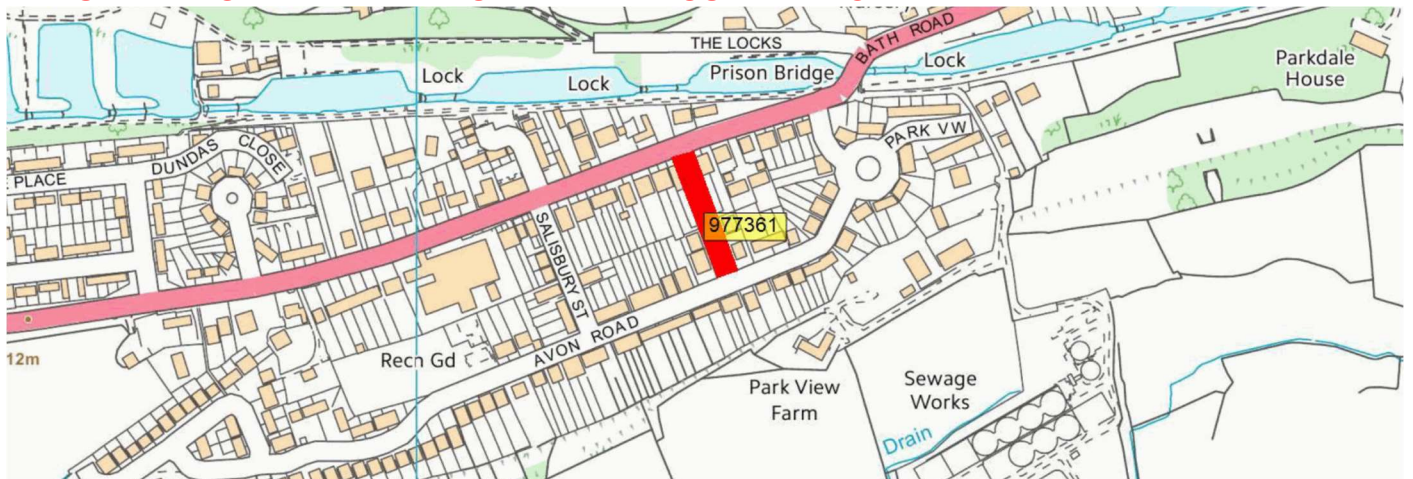
SALISBURY STREET DEVIZES

SURFACING



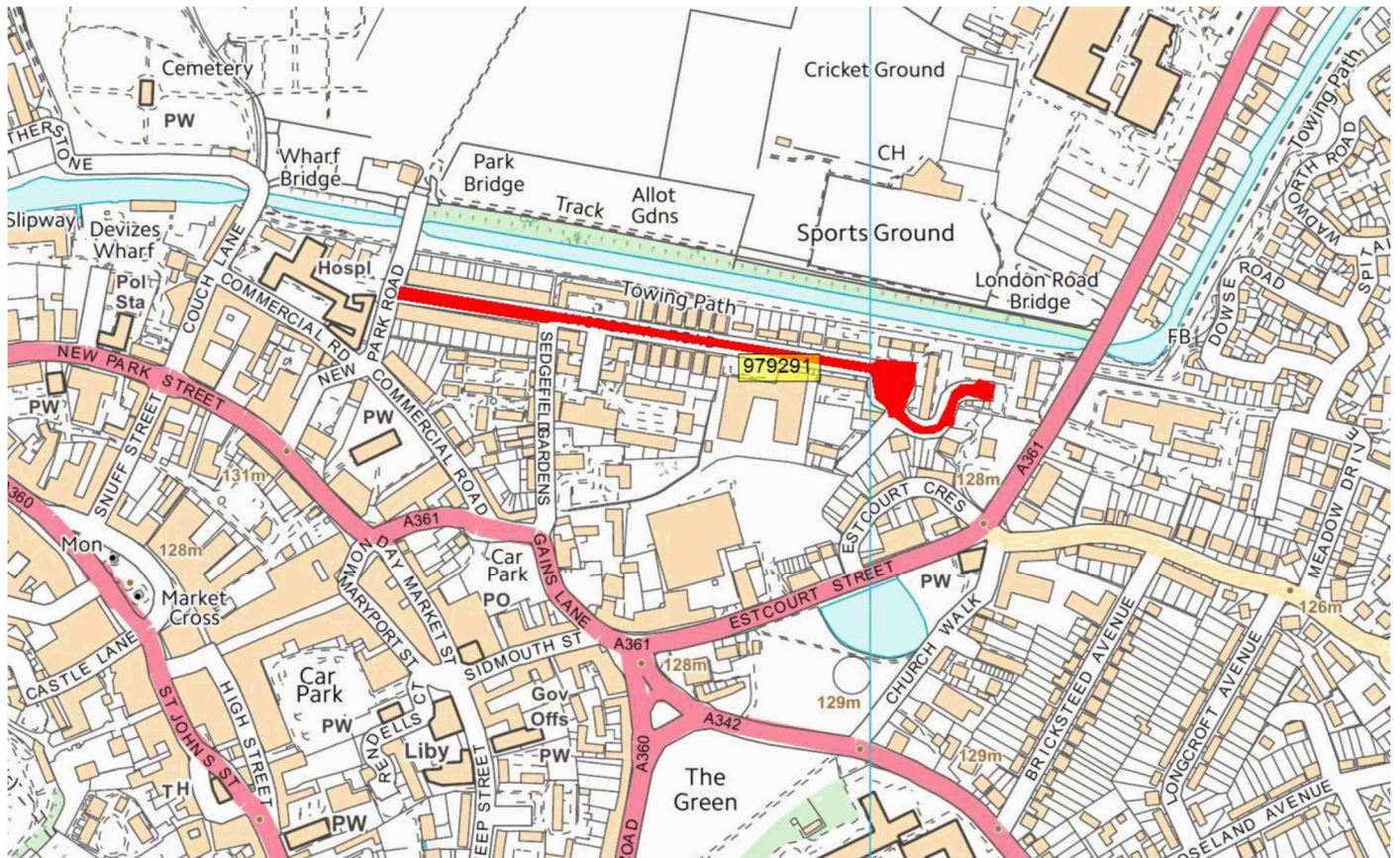
BEAUCLERC STREET DEVIZES

SURFACING



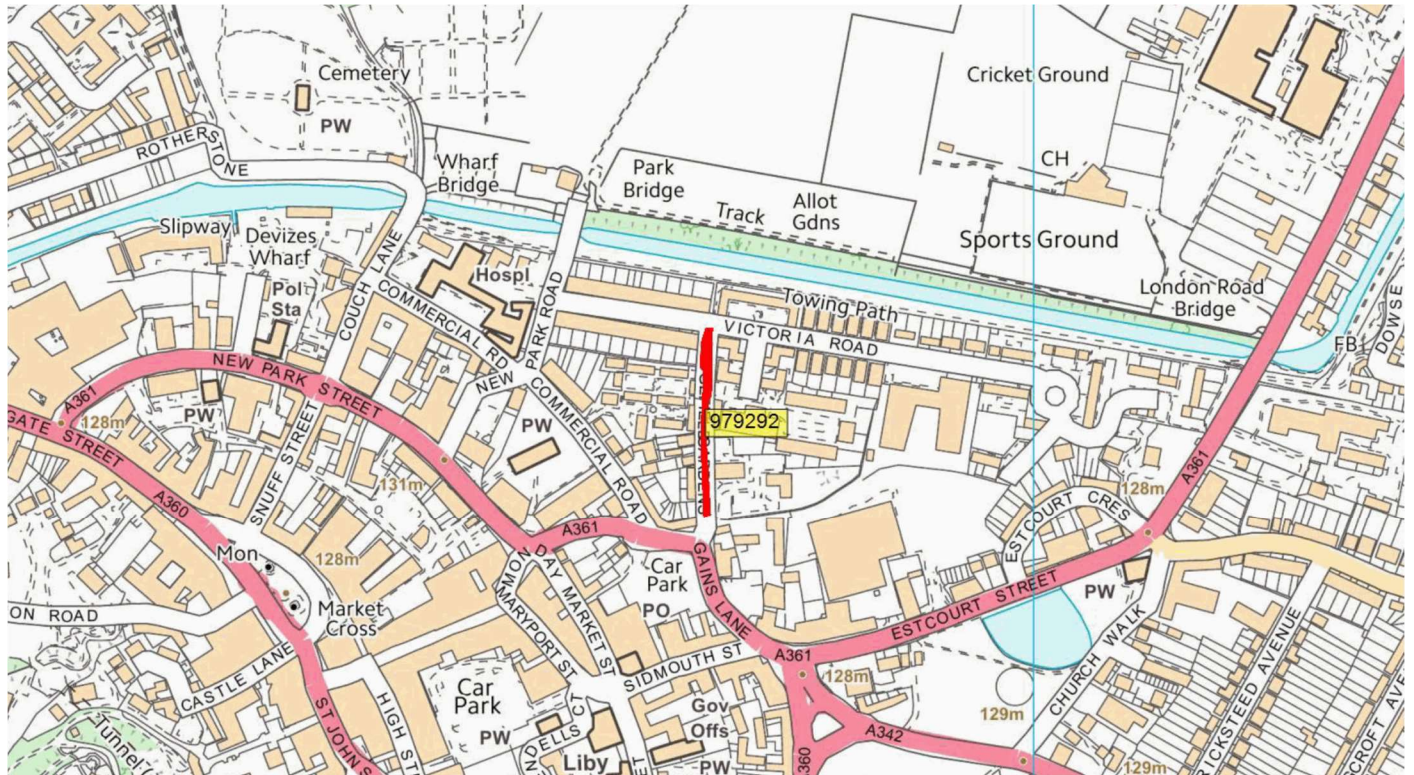
VICTORIA ROAD

MICRO ASPHALT



SEDFIELD GARDENS

SURFACING



KINGS ROAD EASTERTON

SURFACE DRESSING



**HIGH STREET EASTERTON AND MARKET LAVINGTON phase 1
worst half first**

SURFACING



SANDS LANE ROWDE

SURFACING



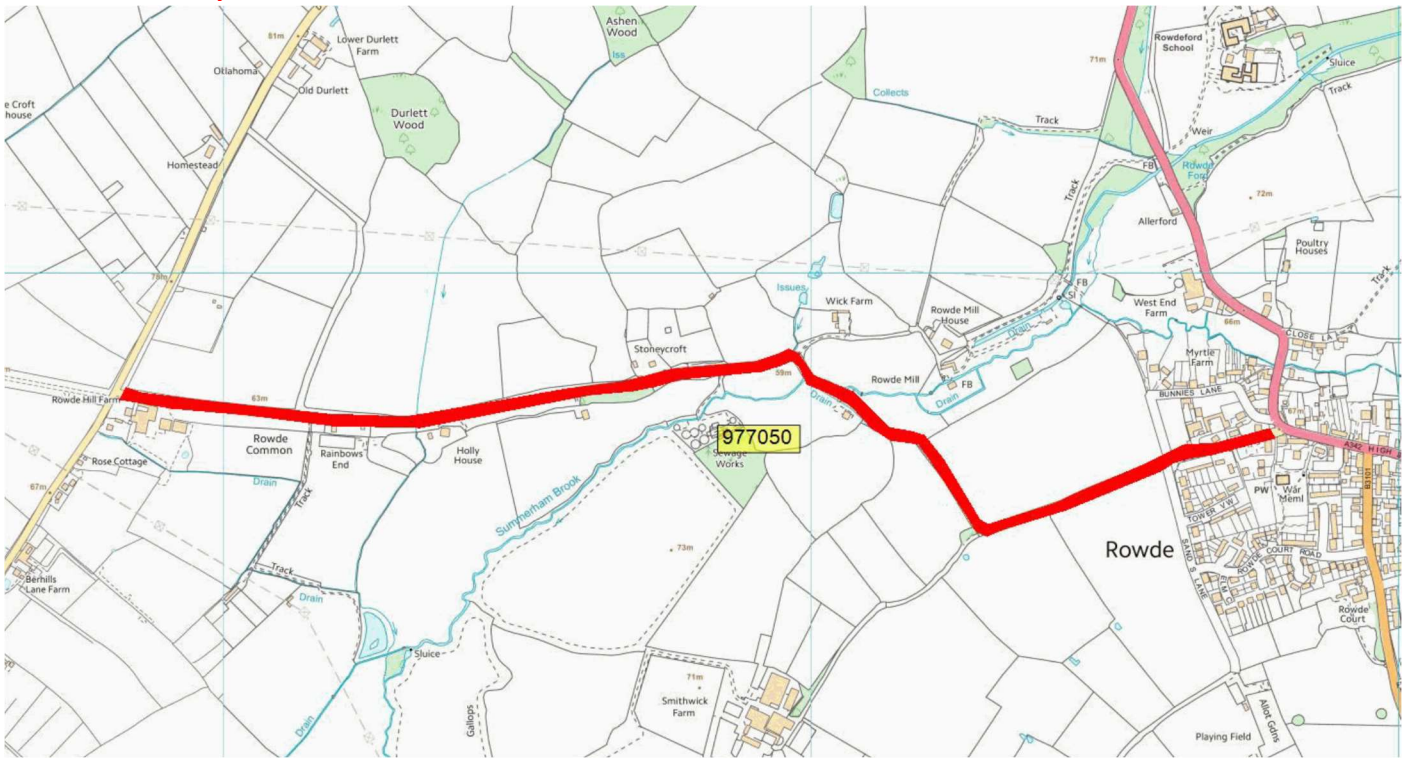
5 year plan 2023/24

HIGH STREET LITTLETON PANNEL REQUIRES PHASING

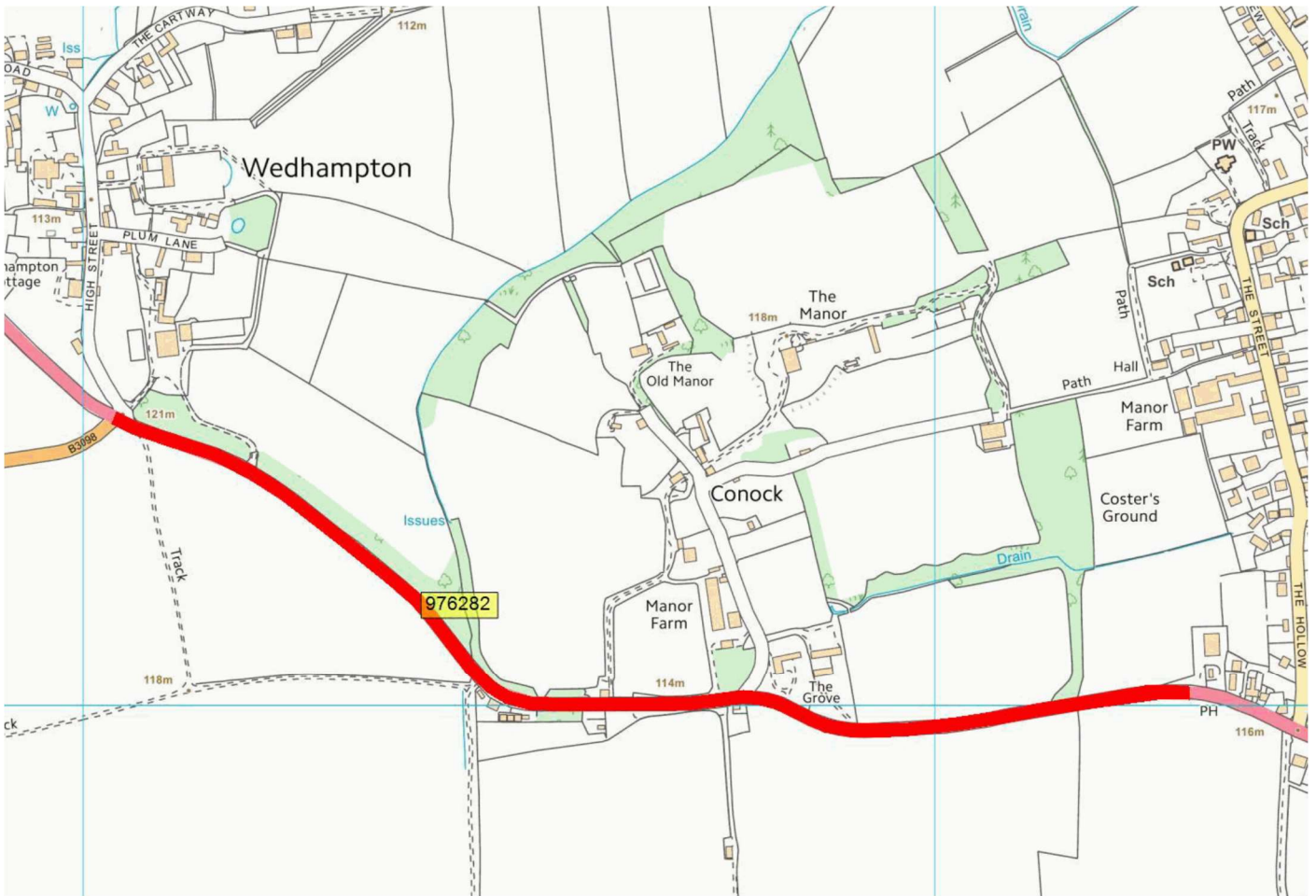
SURFACING



COCK ROAD, ROWDE SURFACE DRESSING



A342 CONOC SURFACING



BERHILLS LANE SURFACE DRESSING



UNCLASSIFIED ECHILAMPTON ACCESS TO SANDACRES ETC SURFACING



SEEND FORK TO FOX HANGERS SURFACING

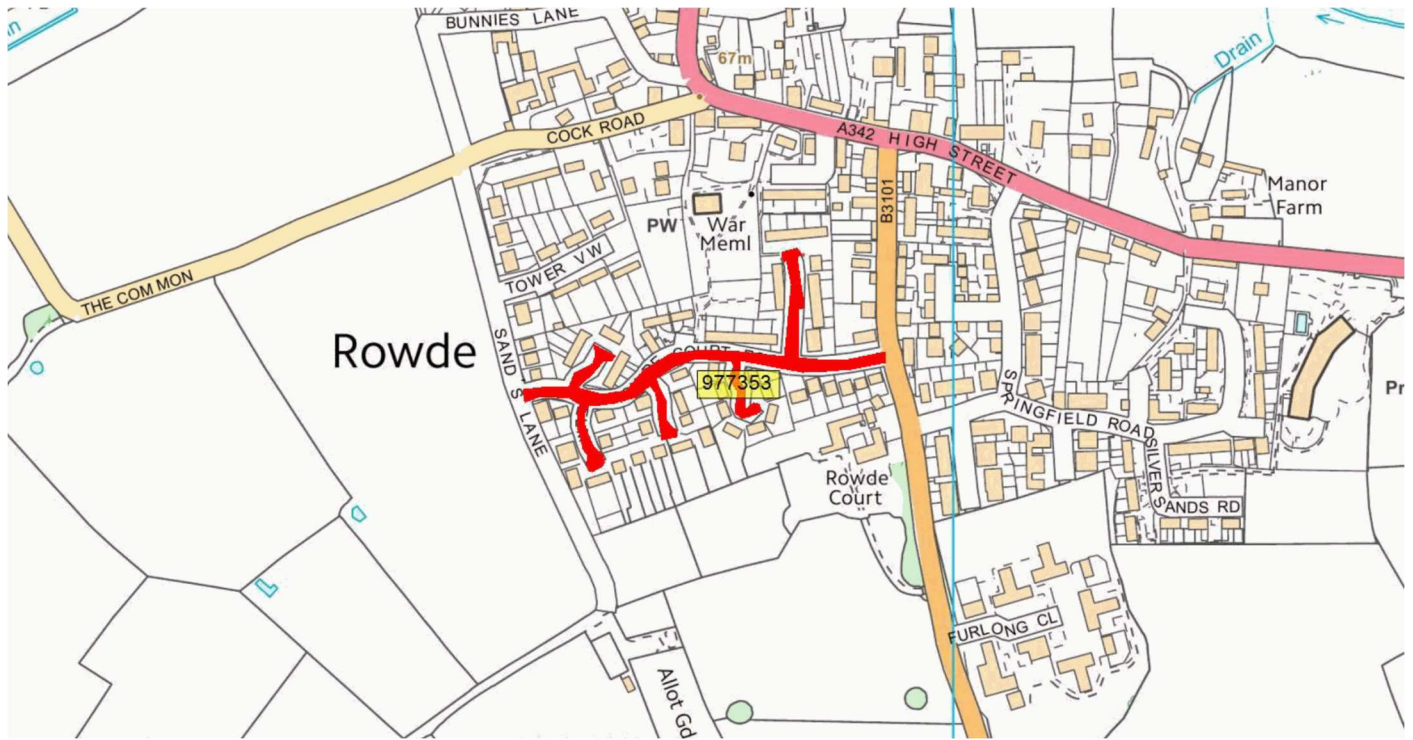


BULKINGTON HIGH STREET SURFACING

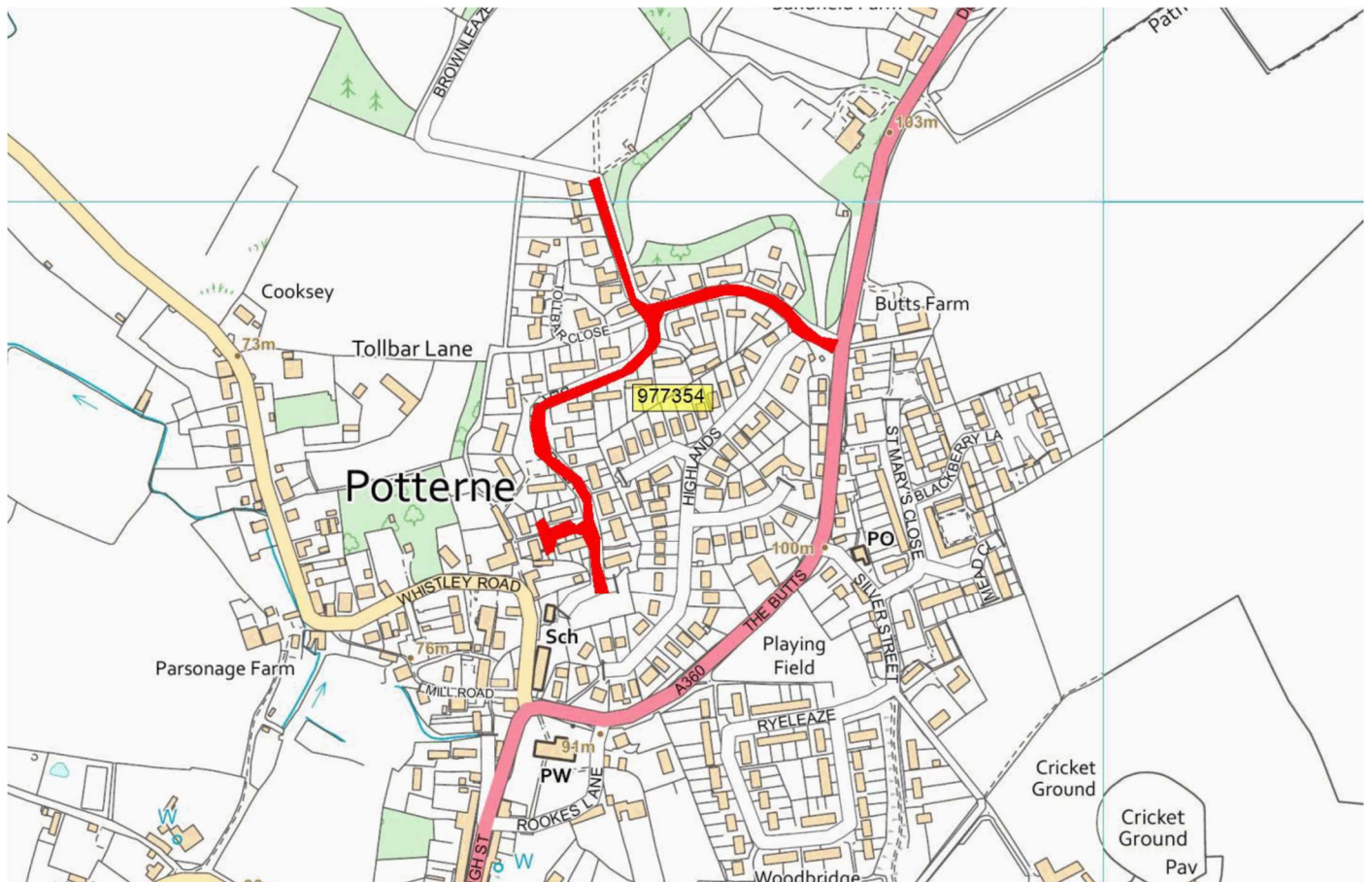


5 year plan 2024/25

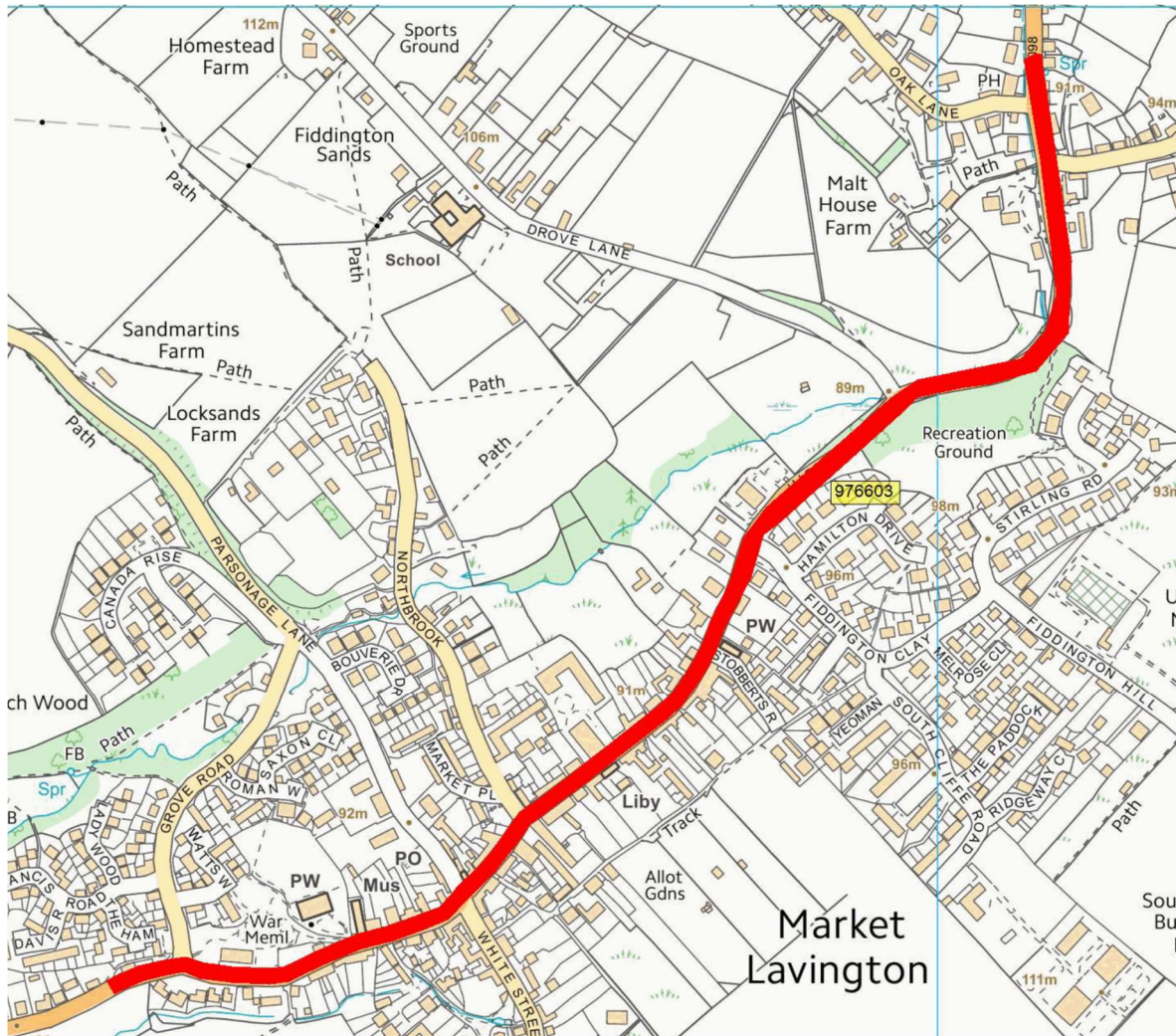
ROWDE COURT ROAD AND SPURS, SANDS CLOSE, ELM CLOSE, WALNUT, MATTHEW CLOSE AND GARAGE AREA ROWDE MICRO ASPHALT



BLACKBERRY LANE POTTERNE SPINE MICRO ASPHALT



HIGH STREET EASTERTON AND MARKET LAVINGTON phase 2 SURFACING SECOND HALF



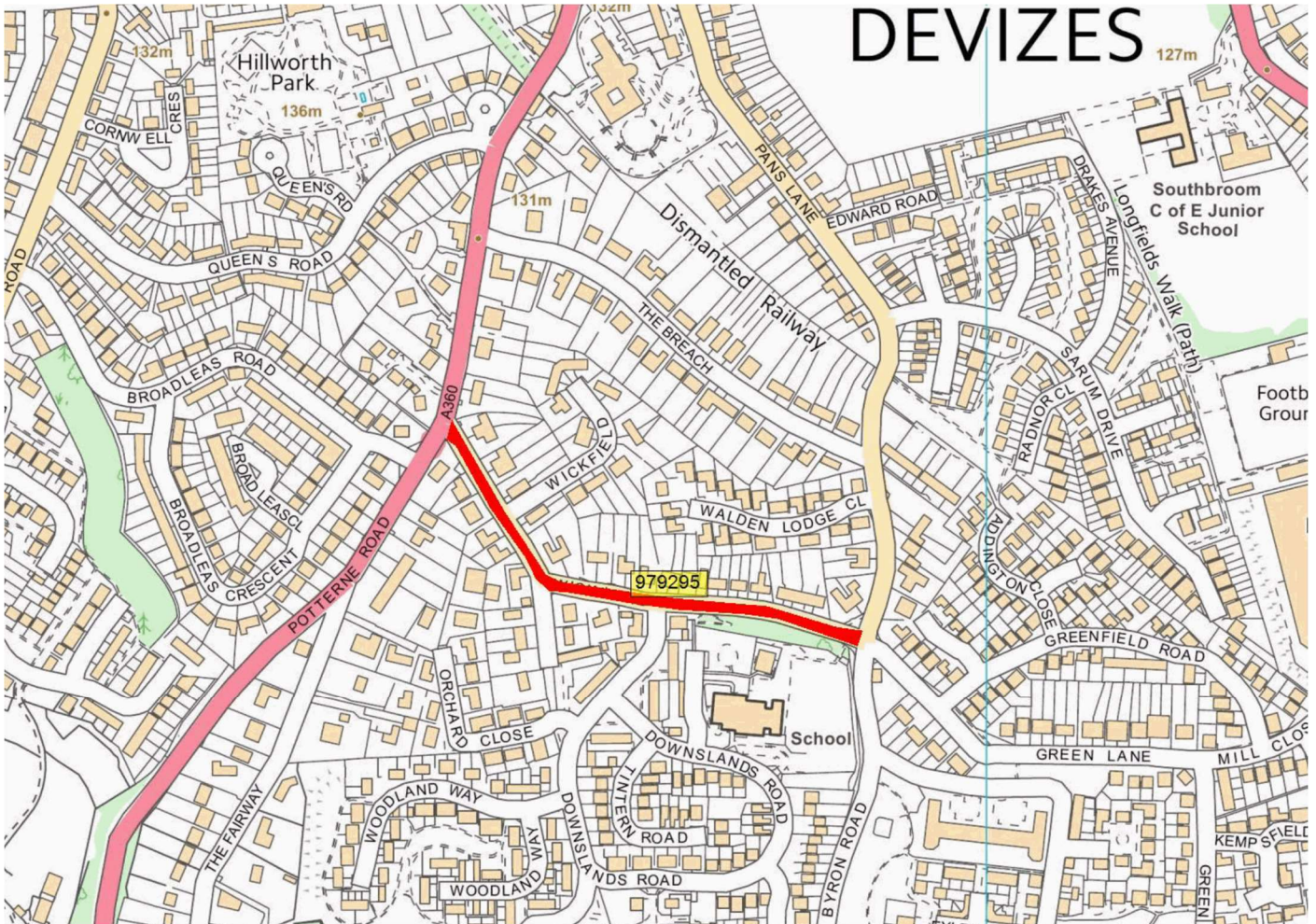
DUCK STREET (WEST LAVINGTON) SURFACING



HIGH STREET LITTLETON PANNEL b SURFACING

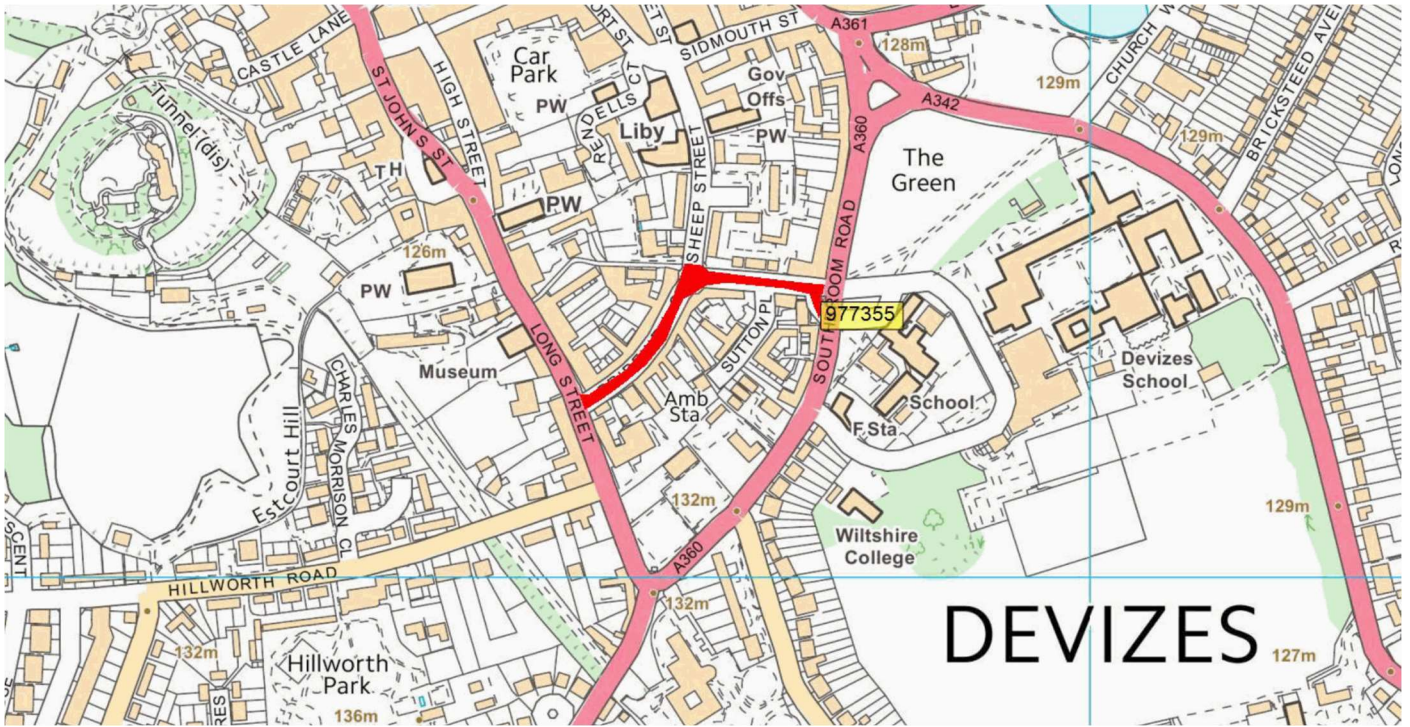


WICK LANE CARRIAGEWAY REPAIRS



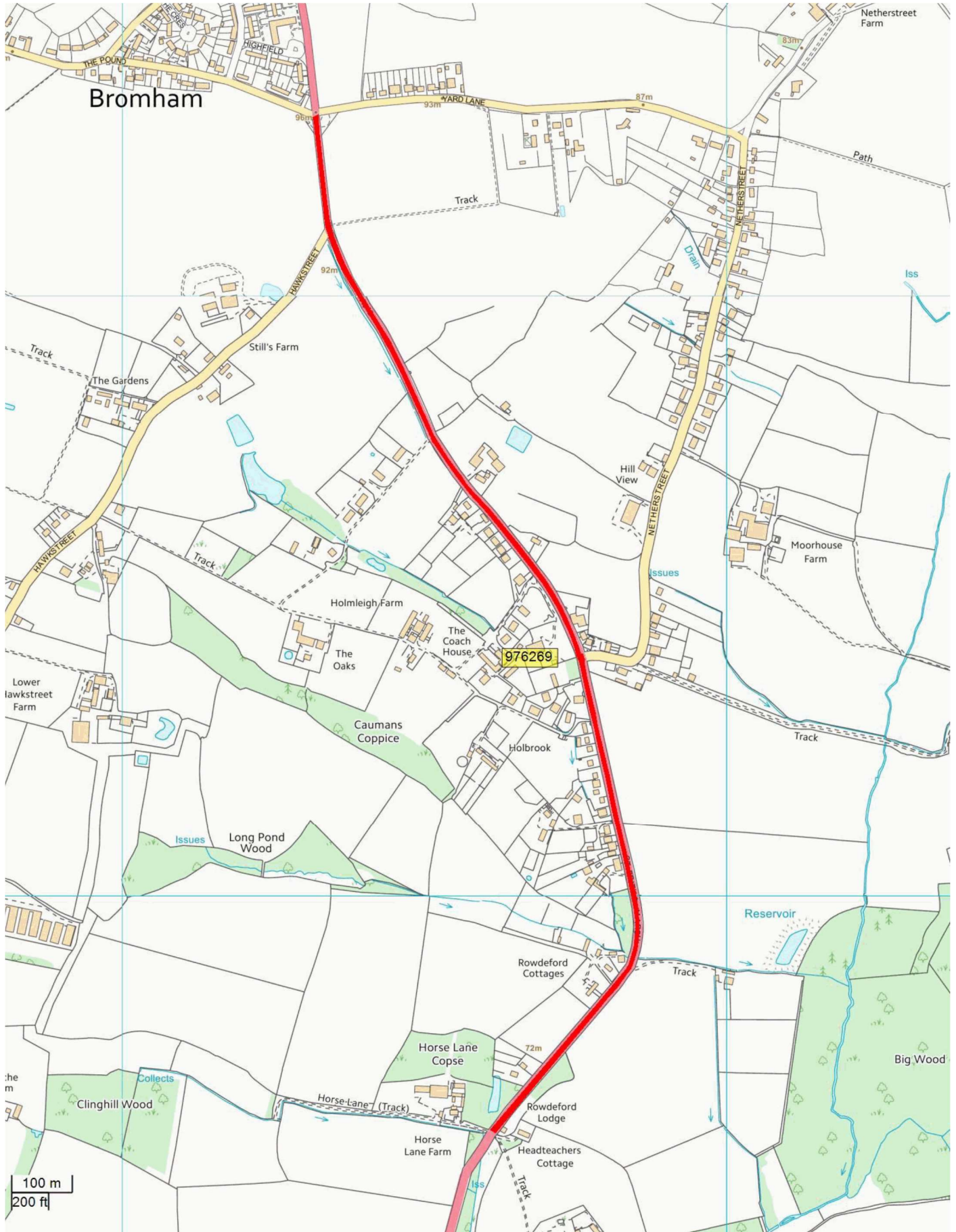
DEVIZES

BRIDEWELL STREET / HARE AND HOUNDS STREET DEVIZES CARRIAGEWAY REPAIRS

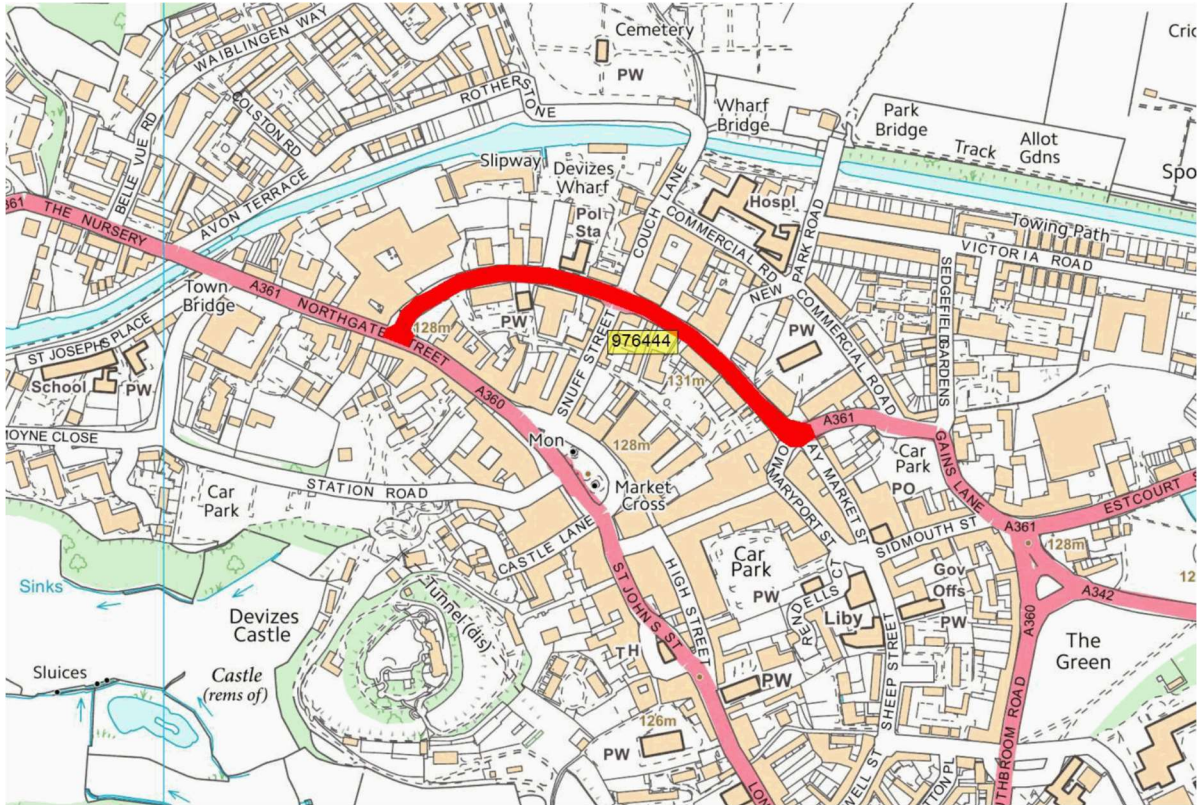


5 year plan 2025/26

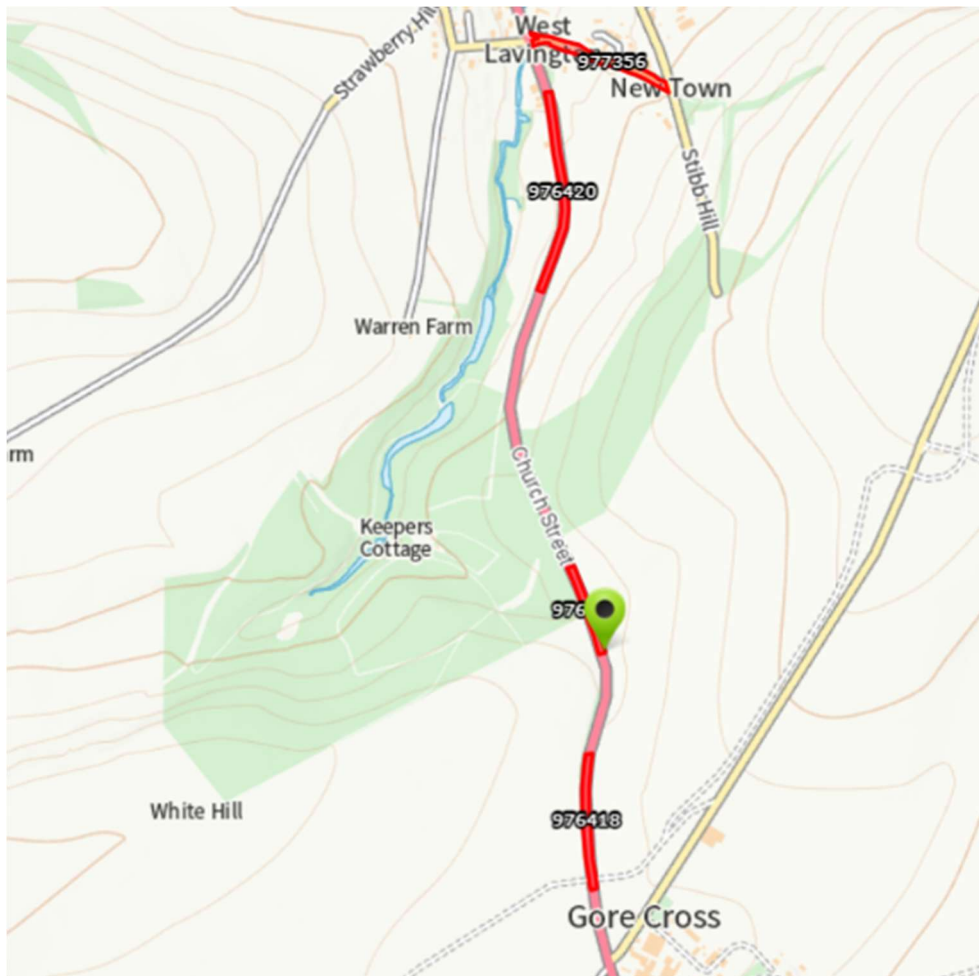
ST EDITHS MARSH, BROMHAM CARRIAGEWAY REPAIRS



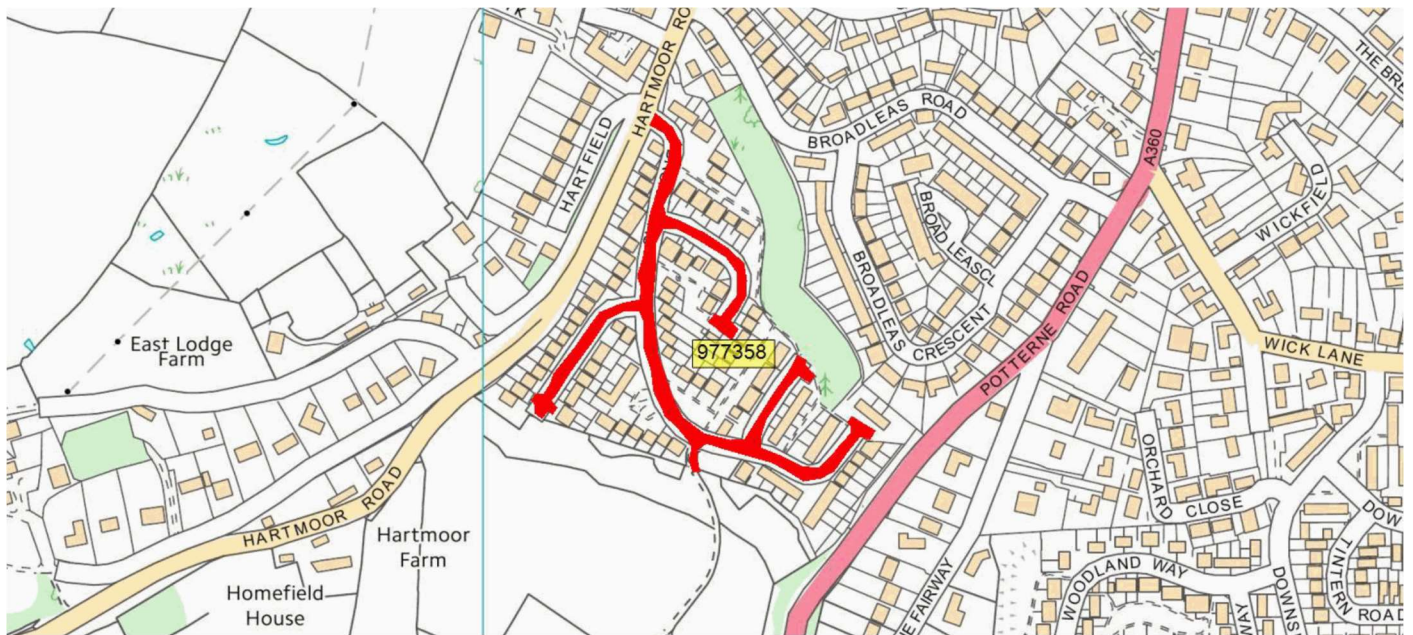
NEW PARK STREET INC MINI RBT MONDAY MKT SURFACING



A360 GORE CROSS TO RUTTS LANE SURFACE DRESSING



BROADLEAS PARK INC ALL SPURS TBC

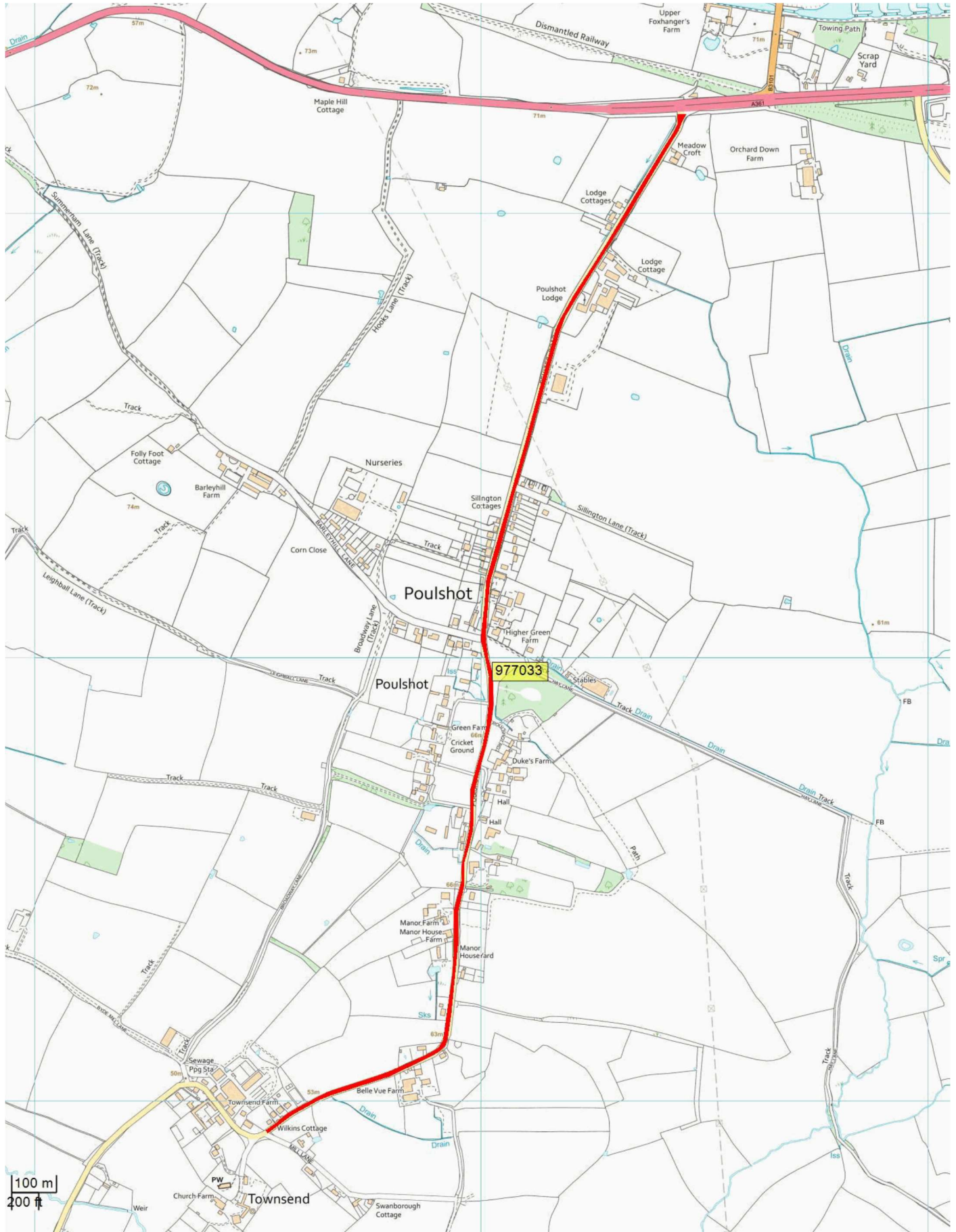


LONDON ROAD DEVIZES SURFACING

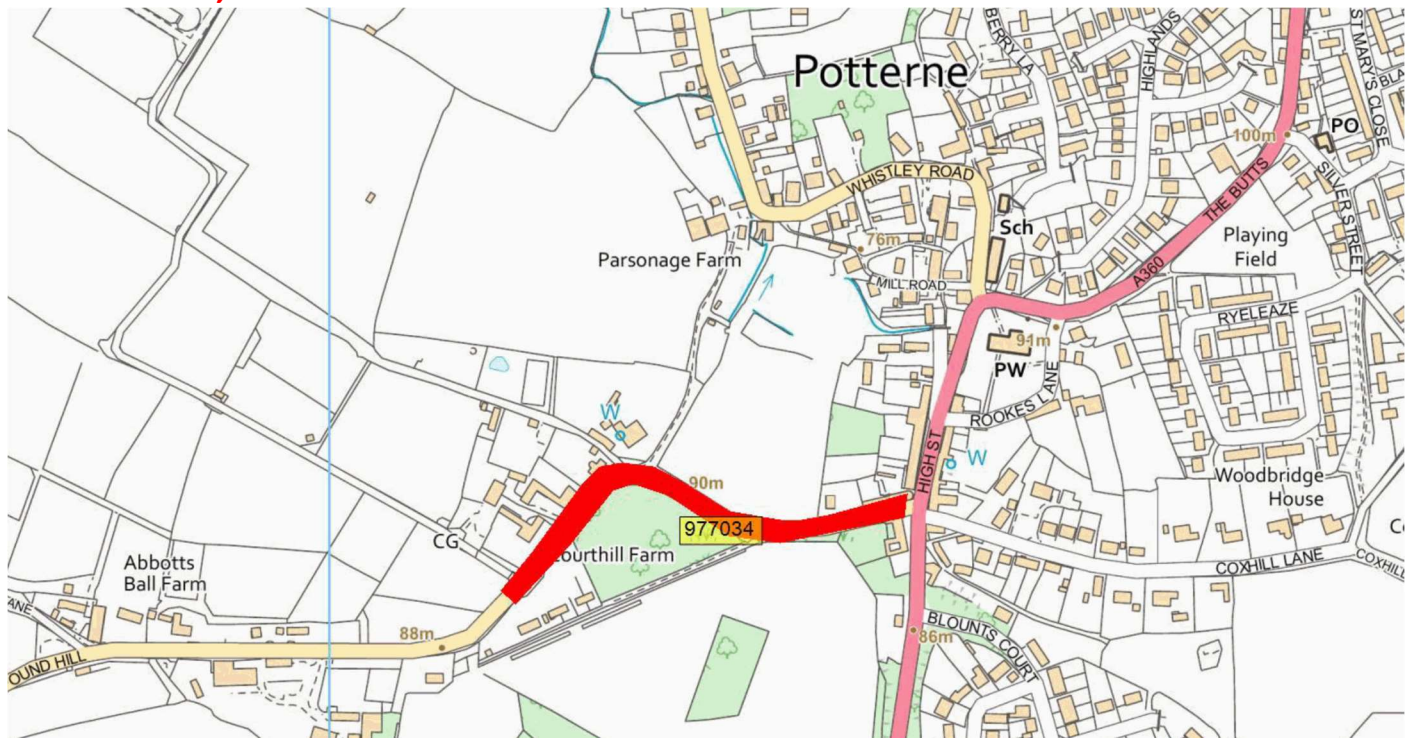


5 year plan 2026/27

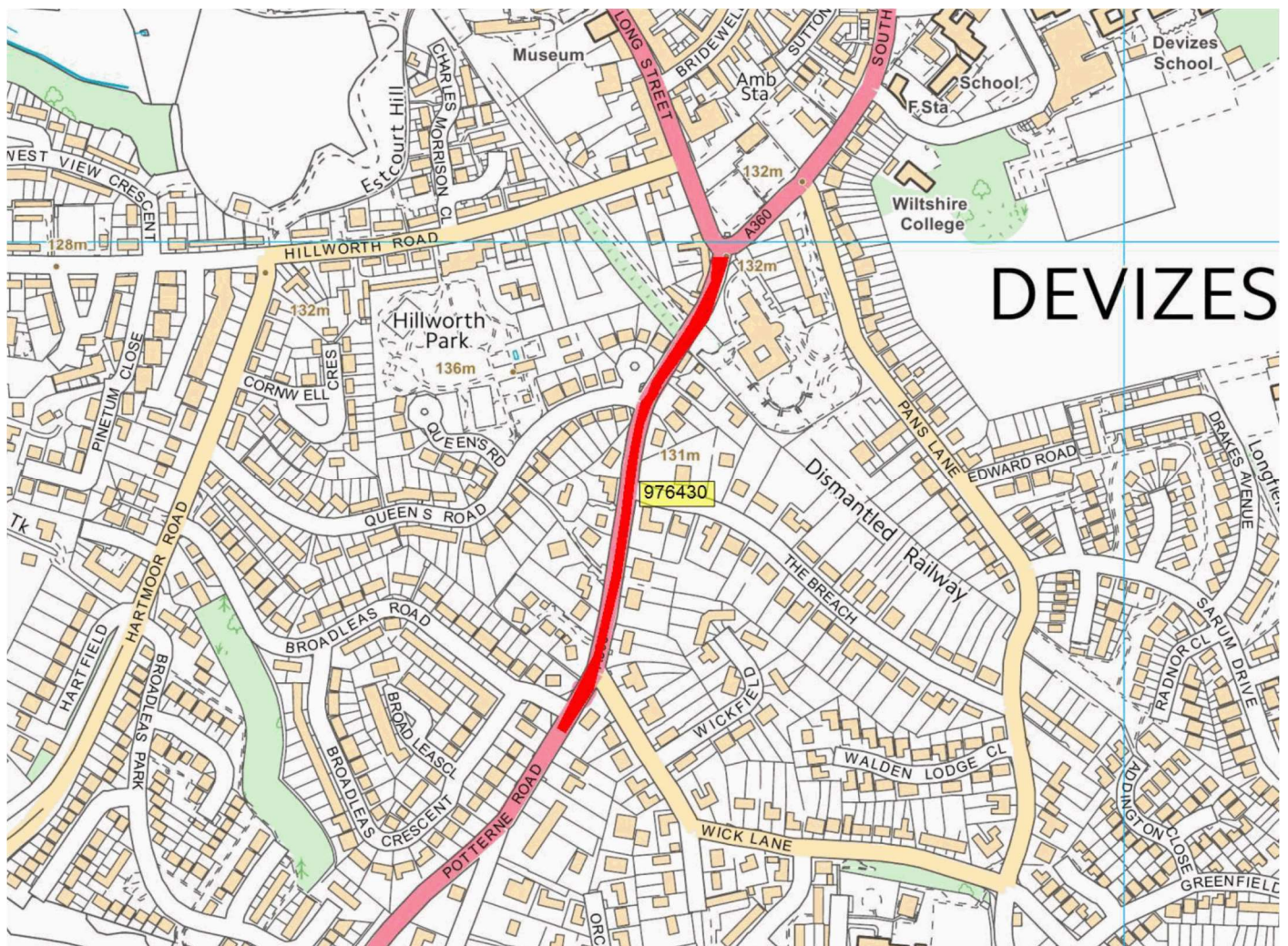
C244 POULSHOT SURFACE DRESSING



COURT HILL, POTTERNE SURFACING



A360 POTTERNE ROAD PART SURFACING



DEVIZES

A360 CHURCH STREET WEST LAVINGTON SURFACING



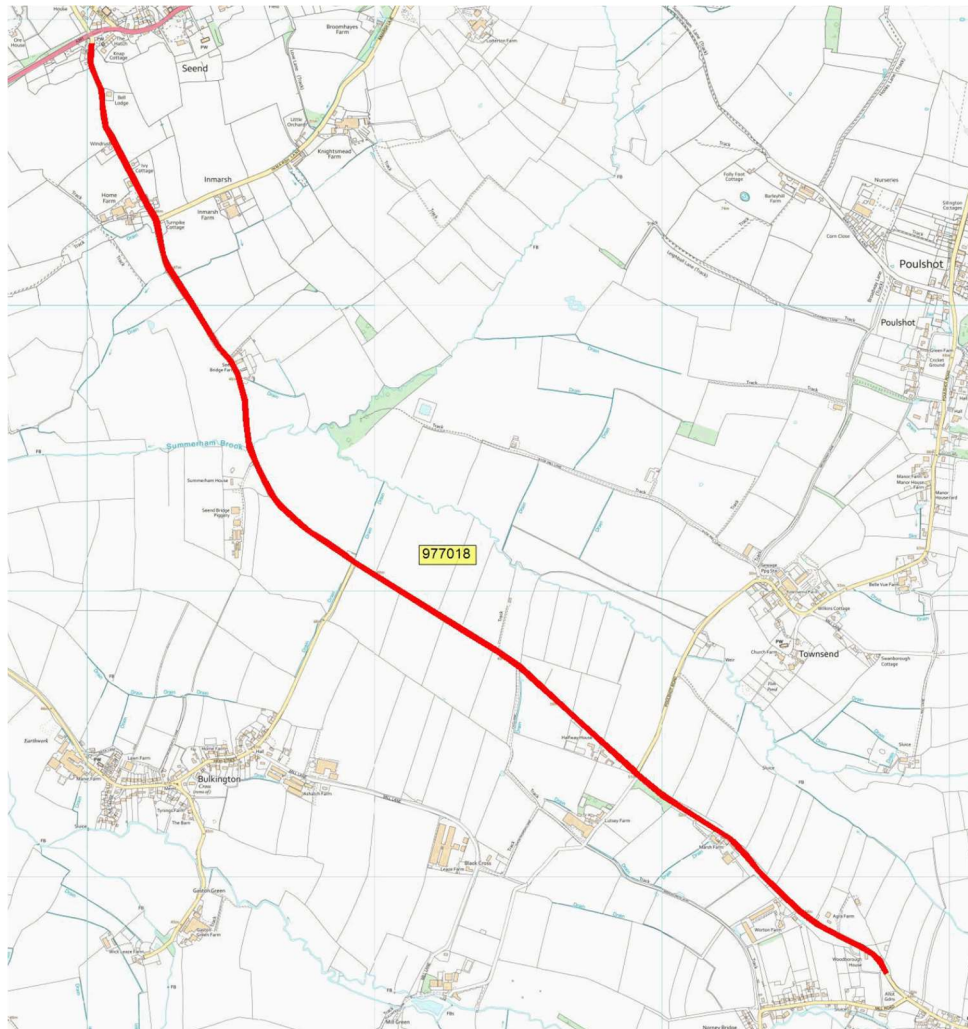
FIDDINGTON HILL MARKET LAVINGTON SURFACING



CHANDLERS LANE 30 MPH TO 30 MPH BISHOPS CANNINGS SURFACING



C20 WORTON TO BELL HILL SURFACE DRESSING

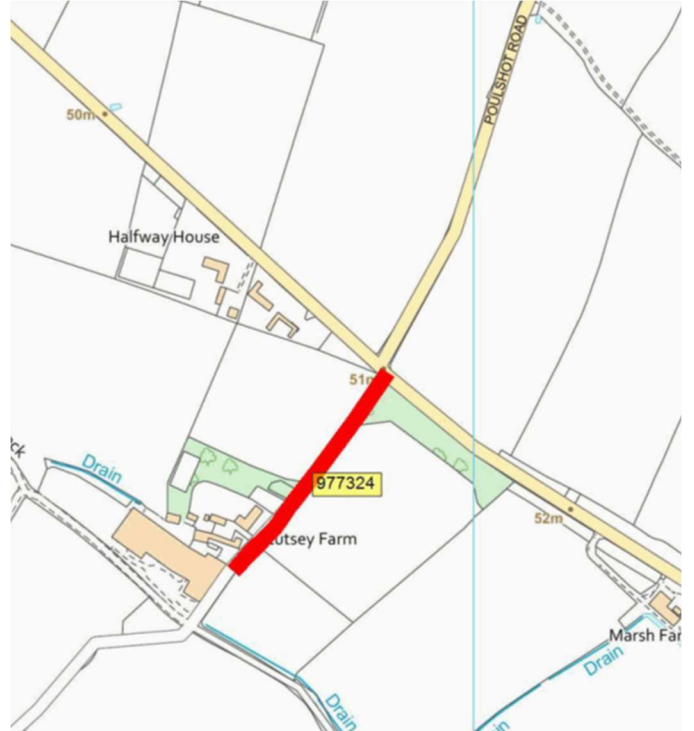


FUTURE FUNDED SITES

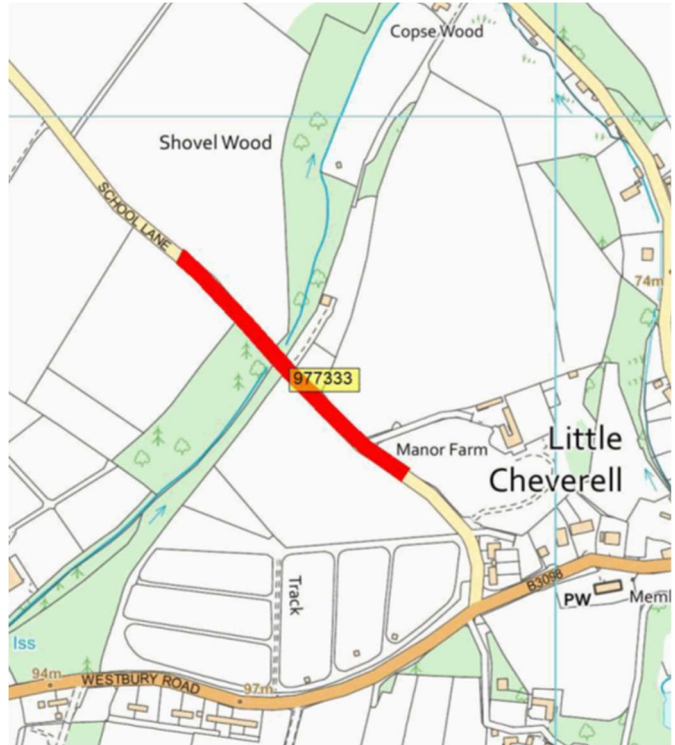
SILVER STREET LANE CHITTOE SPECIALIST SURFACING



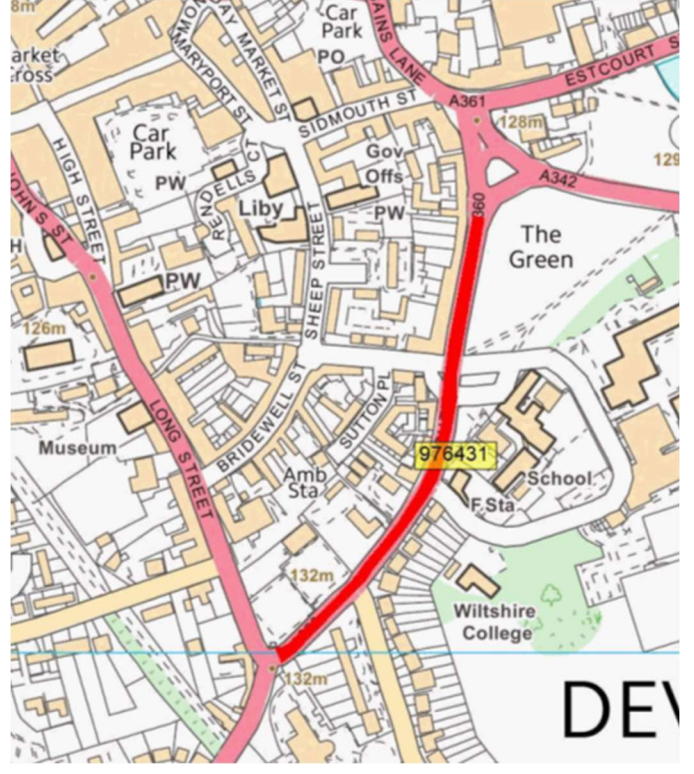
LUTSEY FARM ACCESS SPECIALIST SURFACING



SCHOOL LANE GREAT CHEVERELL PART SPECIALIST SURFACING



A360 SOUTHBROOM ROAD Surfacing



A361 NORTHGATE STREET

Surfacing

